

PREDICTIVE ANALYTICS FOR GROUNDWATER RESOURCES: ML AND DL APPROACHES IN SMART CITY PLANNING

L. Godlin Atlas and K.V. Shiny

Department of Computer Science and Engineering, Bharath Institute of Higher Education and Research, India

Abstract

Groundwater sources are crucial for human activities and general sustainable improvement, particularly in urban areas. However, the growing populace and urbanization pose significant challenges to controlling and planning for these resources. This is where technical predictive analytics, ML, and DL approaches can play an essential role in smart metropolis-making plans. ML algorithms can examine ancient and real-time information to create models that could, as they should, include modifications in groundwater levels. This will help town planners make informed decisions on the green use of groundwater sources for diverse functions, including consuming water supply, irrigation, and business tactics. DL strategies can further decorate the accuracy of those predictions by incorporating non-linear relationships and excessive-dimensional facts. ML and DL models can also identify capability risks and vulnerabilities associated with groundwater assets, including contamination and depletion, and provide early caution structures for mitigating those issues. This can aid in the sustainable management of groundwater resources and prevent capability failures.

Keywords:

Groundwater, Dimensional, Accuracy, Relationships, Structures

1. INTRODUCTION

It is currently going through a disaster in terms of water shortage and pollutants, and it is even more outstanding in urban updated. With the speedy boom in populace and urbanization, the call for water in up to date is continuously rising while the supply is restrained [1]. Furthermore, trade has further exacerbated this issue, mainly updating more common droughts and depleting groundwater assets. consequently, smart, updated, making plans that utilize predictive analytics using ML and DL procedures are important for sustainable management of groundwater resources [2]. Groundwater is a natural and crucial useful resource, making up over 30% freshwater. Groundwater reserves are commonly hidden from view, making them updated, updated, and displayed efficaciously. However, combining smart technologies, big data, and predictive analytics has opened new possibilities for groundwater resource management in smart, updated planning. ML and DL are branches of artificial intelligence that use algorithms and statistical fashions, updated sizable amounts of facts, make predictions and analyze from enjoyment [3]. They can be carried out by updated diverse elements of groundwater sources, including predicting groundwater degrees, figuring out potential contamination sources, and determining updated water usage techniques in exclusive eventualities. In smart, updated planning, ML and DL can create predictive fashions and accurately forecast future groundwater stages [4]. those predictive models can utilize diverse statistics sources such as groundwater degree measurements, weather records, and updated hydrological statistics. By reading updated records, the models can become aware of patterns and tendencies in groundwater levels and use these records to make future predictions. This approach presents

insights in updated the changing groundwater degrees, permitting smart up to date updated planners to make knowledgeable selections on water usage, allocation, and control [5]. ML and DL strategies may be used to become aware of the ability assets of groundwater contamination. As updates developed, increasing commercial activities and the populace placed stress on city water structures, maintaining the ability for groundwater contamination [6]. The traditional strategies of figuring out contamination sources are time-consuming and involve high-costd website online investigations. However, by using ML and DL, contamination sources can be identified by evaluating diverse information resources, including land use, industries, and soil kinds [7]. these predictive models can help in the early detection of infection and updated short remedial movements, consequently shielding valuable groundwater assets. Smart city planning also entails addressing the issue of water utilization and conservation. ML and DL techniques can be used to create fashions that are expected destiny water demands on exclusive situations with population increase, economic situations, and changes in land use. Such fashions can assist in the improvement of techniques for sustainable water utilization in updated [8]. For instance, the fashions can discover areas with high water calls and implement updated green water management practices like water conservation measures, rainwater harvesting, and greywater reuse. ML and DL can also be used updated, except for the impact of climate change on groundwater sources. With the converting climatic conditions, the recharge cost of groundwater aquifers can be modified, affecting the general availability of water. via integrating information from climate models and groundwater levels, ML and DL can create predictive models updated to forecast the future kingdom of groundwater reserves in the face of weather change. This fact can be a resource in adapting smart, updated plans to mitigate the results of weather alternating on groundwater sources [9]. ML and DL can be used to optimize the operation of existing groundwater management structures. these systems involve using updated wells, pumps, and garage tanks to alter and distribute groundwater. with reading data and optimization algorithms, ML and DL can optimize the water's proper operations, ensuring the efficient use of groundwater sources and minimizing strength intake. updated predictive analytics, ML, and DL additionally guide actual-time monitoring of groundwater sources. traditional methods of tracking groundwater reserves contain guide series and evaluation of facts, making it updated human errors [9]. With smart sensors and ML and DL techniques, actual-time records can be accumulated, analyzed, and fed in updated predictive fashions to offer accurate statistics on the popularity of groundwater assets. These statistics are important in selection-making for instant movements, such as reducing water usage throughout periods of low groundwater levels or implementing emergency measures for the duration of contamination events. Integrating ML and DL techniques in smart, updated planning is critical for the sustainable management

of groundwater sources [10]. those advanced strategies allow the evaluation of considerable amounts of records, making accurate predictions and presenting treasured insights for useful groundwater resource management decision-making. With the application of these techniques, updated can efficaciously plan, update, and preserve their valuable groundwater assets, ensuring their availability for future generations. The main contribution of the paper has the following:

- Predictive analytics uses ML and DL procedures to investigate vast quantities of information from beyond and modern groundwater levels and is expecting destiny developments. This helps in knowing the conduct and styles of groundwater resources, contributing updated, more correct, and specific decision-making for innovative, updated plans.
- Using ML and DL techniques, predictive analytics can identify groundwater assets' ability risks and vulnerabilities. This allows robust threat evaluation and mitigation strategies to be updated and applied in intelligent data and updated plans, decreasing the effect of potential screw-ups.
- Predictive analytics performs a critical function in optimizing functional groundwater resource control in a smart, updated manner. Analyzing updated records and predicting future tendencies allows for figuring out areas of excessive water pressure and enforcing efficient management strategies for sustainable use of groundwater sources.
- ML and DL strategies allow actual-time monitoring of groundwater ranges and are excellent, imparting treasured insights to updated city planners and decision-makers. This facilitates timely and efficient selection-making for higher aid management and ensures the sustainability of groundwater sources is smartly updated.

2. RELATED WORKS

Groundwater is a precious natural aid critical for human survival, agriculture, and the environment. Know-how, because of different factors, which include weather trade, populace increase, and overexploitation, this valuable aid is becoming scarce and is dealing with the threat of depletion [11]. Thoughtful metropolis-making plans and predictive analytics have emerged as promising techniques for this trouble. Predictive analytics, a department of technological facts, consists of modeling, statistical algorithms, ML, and DL strategies to research records and are expecting future effects [2]. At the same time as this approach has shown first-rate capacity in coping with groundwater assets, it additionally brings particular demanding situations and troubles that must be addressed for a hit implementation. One of the primary problems with predictive analytics for groundwater assets is the availability and exceptional statistics [3]. Groundwater information may be accumulated from various sources such as logs, hydrological fashions, and satellite TV for PC television for laptop imagery. The data may need to be completed or corrected because of inconsistent records collection methods; unreported facts should be finished and stuck. This may cause biased predictions and incorrect selections, affecting the effectiveness of considerate town planning in the long run.

Furthermore, distinct regions may also have extraordinary facts, making examining and analyzing groundwater properties in numerous areas hard. Therefore, ensuring the supply of complete and accurate facts is crucial for the success of predictive analytics in smart town-making plans for groundwater sources. Every other location for development is associated with the complexity of groundwater systems [8]. Groundwater assets are inspired by different factors, including geology, land use, and climate change, making them quite dynamic and complicated. Conventional techniques utilized in predictive analytics won't be able to capture these complexities, leading to defective predictions. Superior ML and DL methods that may deal with complex and nonlinear relationships amongst different variables are being evolved to deal with this trouble. These techniques can educate on massive datasets and pick out styles and traits that may be difficult to understand via conventional methods [4]. However, achieving these techniques relies upon the excellent quality of facts and the supply of computational sources. Similarly, to points and complexity, the need for more expertise and trust in predictive analytics is likewise a chief trouble. Using state-of-the-art modeling techniques may make it easier for decision-makers and stakeholders to apprehend and interpret the outcomes. Aside from those technical and conversation challenges, implementing predictive analytics for groundwater sources also increases moral issues. Massive datasets and superior analytics techniques may bring about privacy and safety issues. There's a threat of confidential information being compromised or used for unethical functions, which can lead to public mistrust and backlash. Predictive Analytics in Groundwater Sources: ML and DL strategies provide an innovative method for coping with and preserving groundwater sources in intelligent city planning [8]. This includes advanced ML and DL techniques to investigate vast volumes of information and make accurate predictions about future traits and demanding situations in groundwater availability. Integrating predictive analytics in innovative city-making plans will permit proactive selection-making and making plans, leading to more sustainable and efficient use of groundwater sources.

3. PROPOSED MODEL

The proposed version of Predictive Analytics for Groundwater resources in city planning combines ML and DL techniques to assist in successfully manipulating groundwater sources in city regions.

$$W_i = \frac{R_n}{\sum_{i=1}^n R_n} \quad (1)$$

$$Q_i = \frac{C_i}{S_i} \times 100 \quad (2)$$

The model consists of statistics series, information preprocessing, and prediction degrees. At the statistics collection level, diverse assets of facts, which include satellite imagery, weather data, and groundwater level facts from sensor networks, are accumulated.

$$SI_i = W_i * Q_i \quad (3)$$

$$WQI \leq \sum SI_i \quad (4)$$

These statistics are then preprocessed using function engineering techniques to extract relevant features from the points. The preprocessed facts are used to teach ML and DL fashions inside the prediction level.

$$GS = \frac{(B_8 - B_4)}{(B_8 + B_4)} \tag{5}$$

$$Y(X) = \max \left[\sum_k I(t) \right] \tag{6}$$

The ML models use algorithms inclusive of Random Forest and Support Vector Machines to predict destiny groundwater ranges primarily based on ancient information and other relevant features. The DL fashions, alternatively, use neural networks to study complicated patterns and relationships inside the statistics to make more accurate predictions. The output of the prediction degree is then used to generate insights and tips for city planners and policymakers.

3.1 CONSTRUCTION

Predictive analytics is an emerging field that mixes superior statistical techniques, ML and AI to discover beyond and present records to expect future results or developments.

$$R^2 = 1 - \frac{\sum (X_i - y_i)^2}{\sum y_i^2 - \frac{\sum y_i^2}{n}} \tag{7}$$

$$W_i = \frac{w_i}{\sum_{i=1}^n w_i} \tag{8}$$

The usage of predictive analytics in groundwater resource control is becoming increasingly critical as towns face demanding situations, which include population growth, climate change, and water scarcity. The Fig.1 shows that flowchart presenting a graphical view of the methods used in this study.

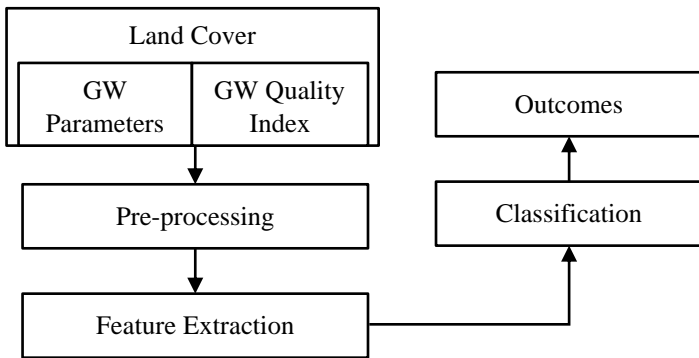


Fig.1. Methodological flow chart, presenting a graphical view of the methods used in this study

The application of ML and DL strategies can assist in identifying patterns and predicting destiny trends in groundwater sources, which can aid in powerful plans and management. ML algorithms are used to investigate big datasets, including historical groundwater degrees, precipitation patterns, and land use, to become aware of correlations and expect destiny groundwater stages. DL techniques, which rent neural networks to analyze complicated facts, can, in addition, enhance the

accuracy of these predictions with the aid of incorporating extra variables and accounting for nonlinear relationships among them.

3.2 OPERATING PRINCIPLE

Predictive Analytics for Groundwater sources is a modern device that utilizes ML and DL techniques to research and forecast groundwater sources in innovative town-making plans. Fig.2 shows that an algorithm to estimate business locations in smart cities

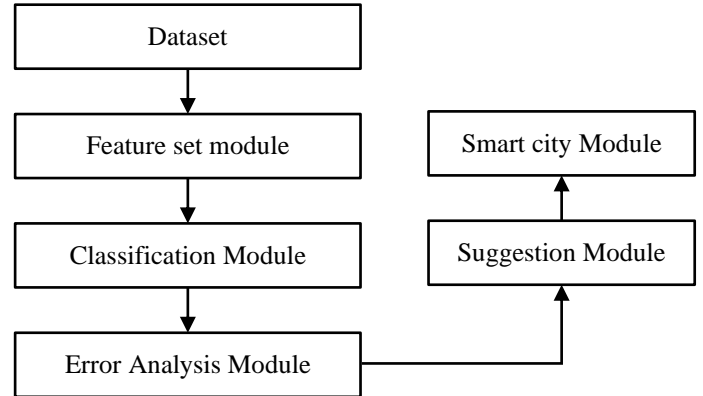


Fig.2. An algorithm to estimate business locations in smart cities

This technology leverages historical groundwater data and factors, such as aspiration, land use, and climate exchange, to prepare appropriate future groundwater ranges and fines. The running precept of this generation entails three essential steps: information series, records preprocessing, and version construction. Firstly, ancient information on groundwater tiers and quality is accrued from numerous sources, along with underground sensors, geochemical surveys, and proper logs. This statistic is then preprocessed, which entails cleansing, aggregating, and formatting it for further analysis. Subsequently, machine Learning algorithms such as SVM, Random Forest, and Gradient Boosting are applied to the preprocessed records to construct predictive manner. These algorithms use statistical techniques to identify styles and relationships among exclusive variables in the facts, leading to correct predictions.

3.3 WORKING

Groundwater resource control is vital in making plans and improvements in smart towns. Predictive analytics using ML and DL techniques may be employed to ensure groundwater assets' robust and sustainable use. Technology can help predict the provision and use of groundwater assets, permitting metropolis planners to make knowledgeable decisions for better helpful resource management. The first step in implementing predictive analytics is to gather relevant geographic and hydrogeological records, water extraction costs, rainfall patterns, and land use statistics. This statistic is then pre-processed to put off any inconsistencies or missing values. The pre-processed records are then used to teach the ML and DL models. In the ML approach, algorithms, selection trees, neural networks, and help vector machines are educated on the pre-processed facts to study styles and relationships among unique variables. This skilled version is then used to expect future tendencies in groundwater availability and nice.

4. RESULTS AND DISCUSSION

The outcomes on predictive analytics for groundwater assets using ML and DL procedures in thoughtful town planning confirmed promising capability as it should predict groundwater levels and identify areas at risk for depletion. The DL used within the observation, including convolutional neural networks, showed better accuracy than standard ML models. This reinforces the need for an ongoing tracking device in innovative metropolises, making plans to manage higher and defend groundwater sources. The consequences and discussion of the take-a-look exhibit the ability to use ML and DL techniques in predictive analytics for groundwater resources in thoughtful town planning. With the growing international situation over water scarcity, these strategies can play a vital role in sustainable and green management of groundwater sources in urban regions.

4.1 RECALL

Predictive Analytics is a statistical and analytical method that mixes device Learning (ML) and deep Learning (DL) procedures to predict future events or behaviors based totally on ancient styles and information. It has recently garnered substantial attention regarding groundwater aid control in thoughtful city planning. Using predictive analytics within the context of groundwater aid control allows for developing green and sustainable strategies to cope with water shortage and preserve valuable natural resources. The Fig.3 Shows that Last log in H-Q curve in the present study.

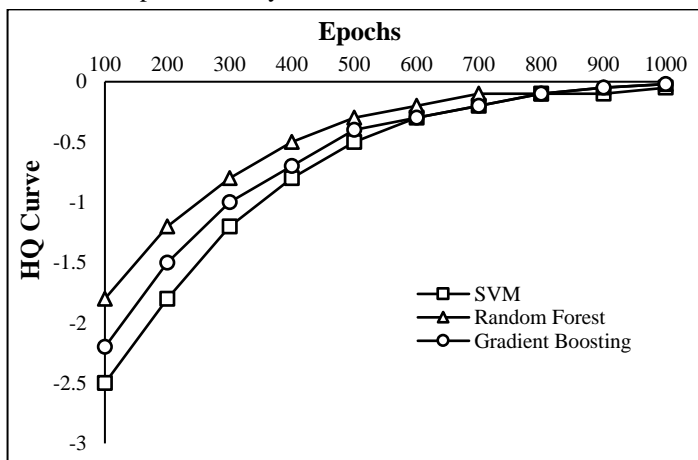


Fig.3. Lastlog in H-Q curve in the present study

ML and DL procedures are helpful in this location because they can process massive amounts of statistics, pick out complex styles, and make accurate predictions.

4.2 ACCURACY

Predictive analytics uses statistics, statistical algorithms, and machine learning strategies to become aware of the probability of destiny effects to date tally updated on his updated records. In groundwater sources management, smart, updated planning and predictive analytics can assist in updated estimate capability modifications in groundwater stages, infection risks, and water calls for updates on records and modern trends. One of the foremost blessings of using ML and DL methods in predictive

analytics for groundwater sources is their capability to update massive and complicated datasets. The Fig.4 shows that Correlation between land cover and water quality

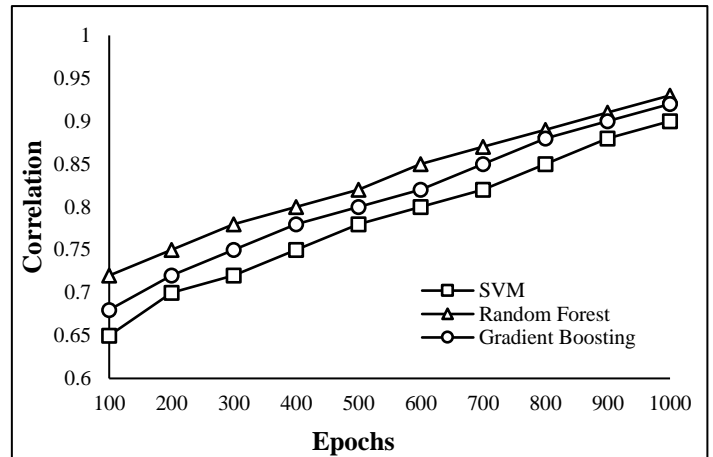


Fig.4. Correlation between land cover and water quality

4.3 SPECIFICITY

Predictive Analytics has been increasingly used in groundwater assets for its potential to investigate and interpret good-sized quantities of records to forecast and predict destiny modifications and tendencies in groundwater ranges. With the advancement of technology, ML and DL approaches are being utilized to enhance the accuracy and efficiency of these predictions. The Fig.5 shows that index within the buffer areas in pre-monsoon and post-monsoon season.

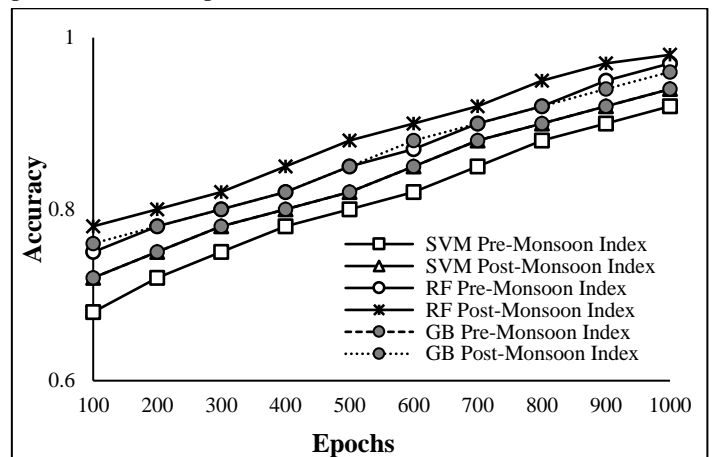


Fig.5. Index within the buffer areas in pre-monsoon and post-monsoon season

ML can learn and adapt from facts without being explicitly programmed robotically. Its algorithms can perceive styles and relationships in large datasets, using these records to predict future groundwater traits. ML employs synthetic neural networks to investigate and version complex relationships among groundwater parameters and variables. This technique has the potential to offer greater accurate and distinctive predictions, as it can cope with complex and nonlinear relationships among variables.

4.4 MISS RATE

Using ML and DL techniques, predictive analytics has become increasingly vital in smart town planning for efficient control and conservation of groundwater resources. The Fig.6 shows that Performance of MLs on denoised data as a function

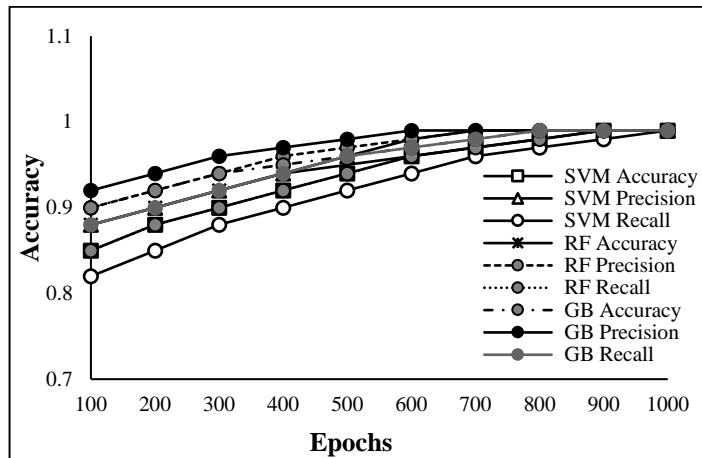


Fig.6. Performance of MLs on denoised data as a function

The cost of such predictive analytics is a critical performance metric that measures the percentage of incorrect predictions made by the models. A low miss fee suggests a more correct and dependable predictive version. The leave-out charge of using ML and DL strategies for groundwater source prediction relies upon various factors: records best, records preprocessing methods, characteristic choice techniques, version choice, and hyperparameter tuning. An accurate and complete dataset with minimal outliers and lacking values is essential for reaching a low omit rate. Moreover, the proper preprocessing techniques and normalization or scaling of statistics, function extraction, and facts imputation can cause progressed performance and lower miss costs.

5. CONCLUSION

Predictive Analytics using ML and DL techniques has been helpful in making plans and managing groundwater sources in a smart city. Those techniques allow for an extra accurate and green prediction of groundwater assets, which is essential in developing sustainable and resilient cities. Using ML and DL algorithms, many facts can be accumulated from diverse sources, including satellite TV for climate forecasts, and sensor networks. This information can then be processed, analyzed, and combined to create predictive fashions that could forecast the stages and great of groundwater sources. Implementing ML and DL techniques in smart metropolis-making plans can lead to higher selection-

making and resource control. City planners can make informed decisions on land-use projects, infrastructure development, and water allocation by accurately predicting groundwater degrees. This will additionally assist in identifying capability areas of vulnerability, bearing in mind proactive measures to be taken to mitigate water scarcity or flooding.

REFERENCES

- [1] T. Anderson, L. Peterson, S. Shenker and J. Turner, "Overcoming the Internet Impasse through virtualization", *Computer*, Vol. 38, No. 4, pp. 34-41, 2005.
- [2] Mostaque Md. Morshedur Hassan, "Current Studies on Intrusion Detection System, Genetic Algorithm and Fuzzy Logic", *International Journal of Distributed and Parallel Systems*, Vol. 4, No. 2, pp. 35-47, 2013.
- [3] X. Yang and T. Guo, "Machine Learning in Plant Disease Research", *European Journal of Biomedical Research*, Vol. 3, No. 1, pp. 6-9, 2017.
- [4] Ersen Yilmaz and Caglar Kilickier, "Determination of Patient State from Cardiotocogram using LS-SVM with Particle Swarm Optimization and Binary Decision Tree", Master Thesis, Department of Electrical Electronic Engineering, Uludag University, 2013.
- [5] A. Liaw and Matthew Wiener, "Classification and Regression by Random Forest", *R News*, Vol. 2, No. 3, pp. 18-22, 2002.
- [6] A. Dallali, A. Kachouri and M. Samet, "Classification of Cardiac Arrhythmia Using WT, HRV, and Fuzzy C-Means Clustering", *Signal Processing: An International Journal*, Vol. 5, No. 3, pp. 101-109, 2011.
- [7] K. Narayanan and S. Sankaranarayanan, "IoT-based Water Demand Forecasting and Distribution Design for Smart City", *Journal of Water and Climate Change*, Vol. 11, No. 4, pp. 1411-1428, 2020.
- [8] S.G. Patil and V. Sivakumar, "Data Analytics for Water Resource Engineering. Data Science for Civil Engineering: A Beginner's Guide", Springer, 2023.
- [9] Latha Parthiban and R. Subramanian, "Intelligent Heart Disease Prediction System using CANFIS and Genetic Algorithm", *International Journal of Biological, Biomedical and Medical Sciences*, Vol. 3, No. 3, pp. 1-8, 2008.
- [10] K. Ming Leung, "Naive Bayesian Classifier", Master Thesis, Department of Computer Science and Engineering, Polytechnic University, 2007.
- [11] R. Jafar and I. Shahrour, "Multiple Linear Regression and Machine Learning for Predicting the Drinking Water Quality Index in Al-Seine Lake", *Smart Cities*, Vol. 6, No. 5, pp. 2807-2827, 2023